

RELOCATE EXISTING SHED
AND TANKS

FORM RETAINING WALLS AROUND
BOUNDARY

— REMOVE PATH AND TREES

- EXCAVATE INTO EXISTING BANK TO THE FENCE LINE

- REMOVE WALLS BETWEEN CLASSROOMS

— REMOVE TREE

REMOVE TREE AND
FENCING FOR NEW DRIVEWAY

EXISTING SITE PLAN FINAL

Project Title

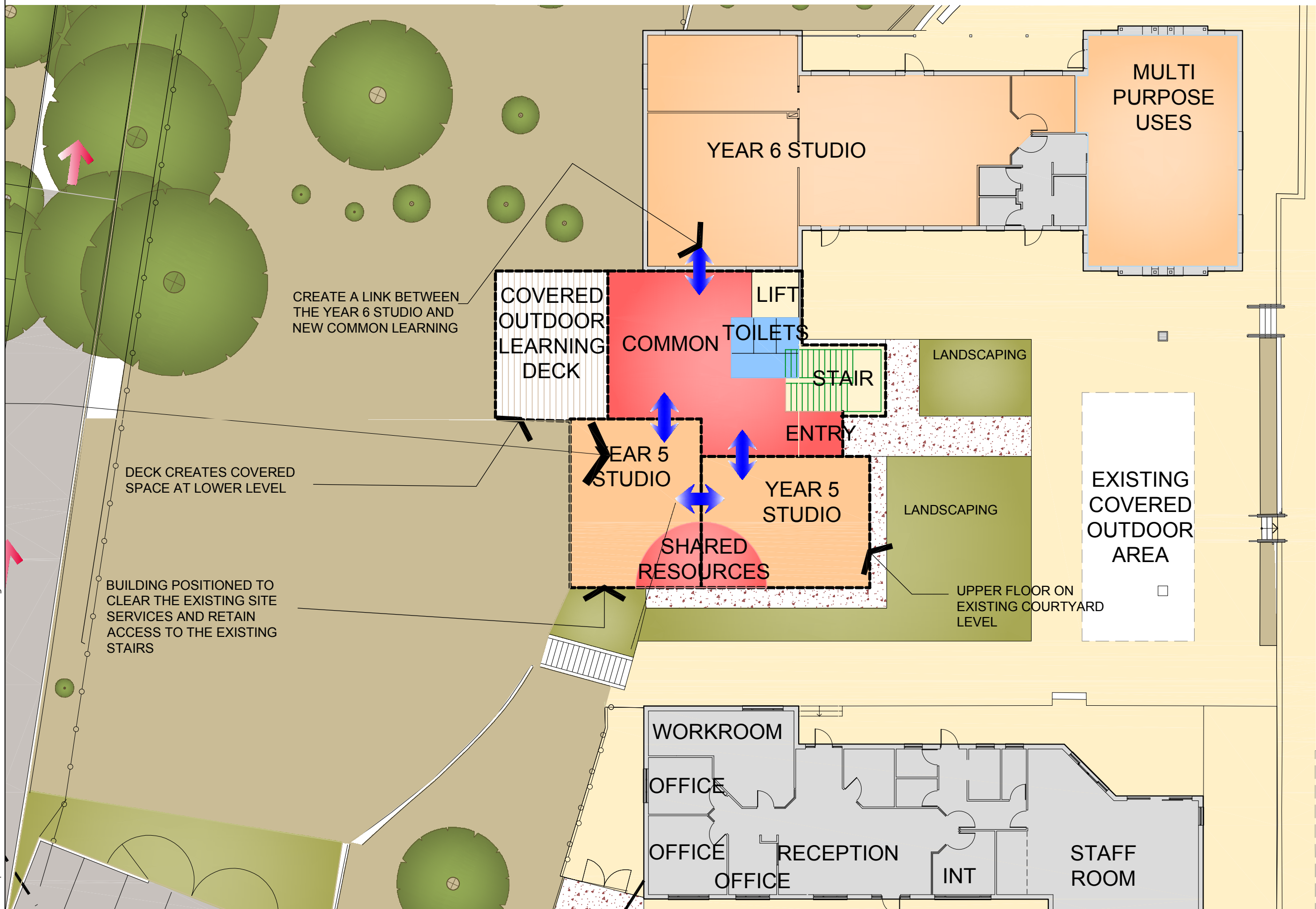
MASTER PLAN STUDY
IMMANUEL GAWLER
LYNDROCH ROAD
EAST GAWLER

Date	DECEMBER 2018	A3
Drawn	PCG	Scale
		NTS
Project Number	17161	
Drawing Number	MP-FINAL-01	

hodgkinson
architecture
interiors
www.hodgkinson.com.au

CREATE ONE WAY
ACCESS TO EAST
TERRACE. GATES
LOCKED AFTER
HOURS

PLOT DATE 04/12/18 5:45pm D:\Aplan\17161 Immanuel Gawler MP\17161 MP-Final.dwg LAYOUT NAME = LINK BUILDING-GF

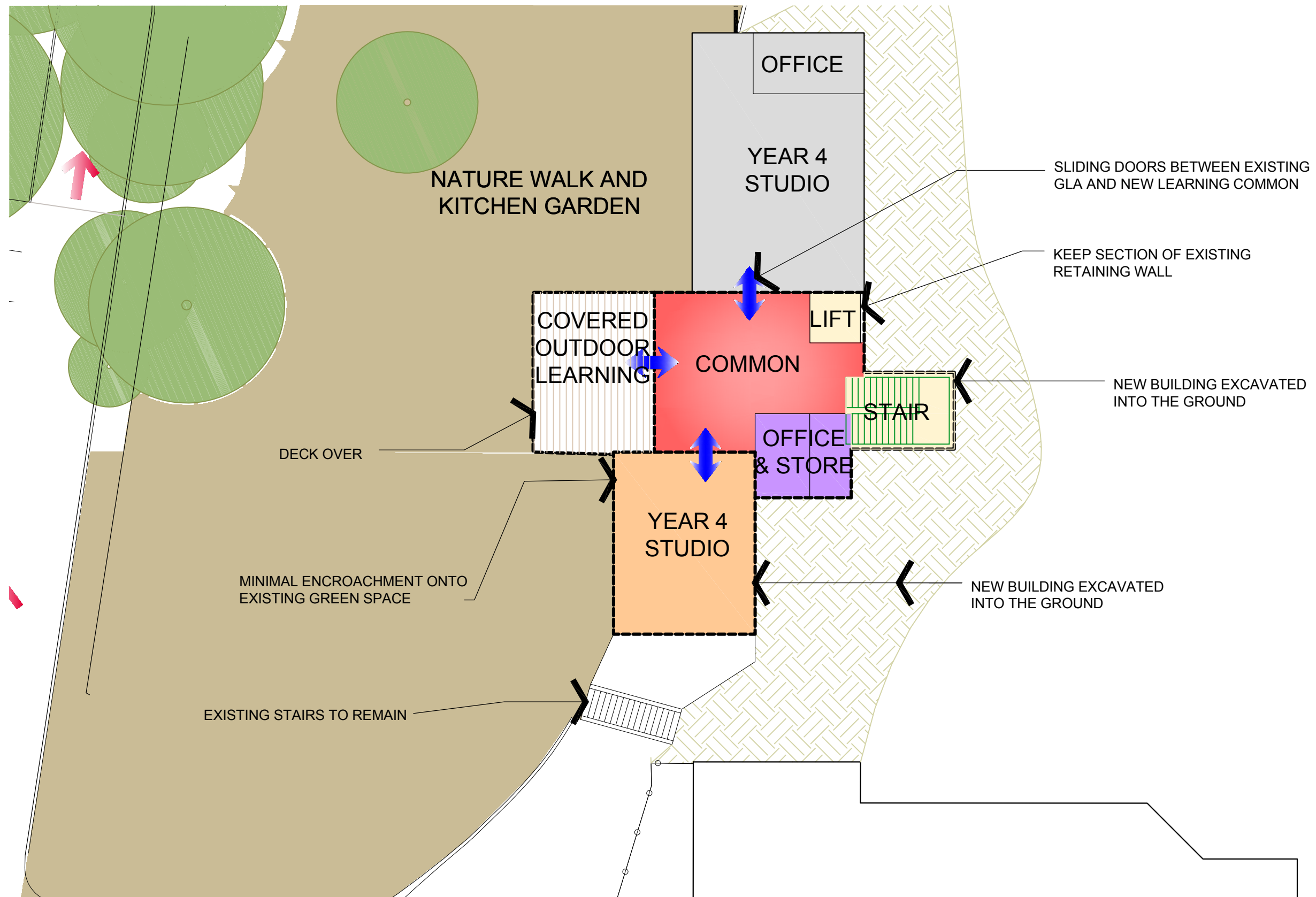


LINK BUILDING YEARS 4 & 5 - FINAL GROUND LEVEL PLAN

Project Title
MASTER PLAN STUDY
IMMANUEL GAWLER
LYNDOKH ROAD
EAST GAWLER

Date	DECEMBER 2018	A3
Drawn	PCG	Scale 1:200
Project Number	17161	
Drawing Number	MP-FINAL-03	

PLOT DATE 04/12/18 5:45pm D:\Aplan\17161 Immanuel Gawler MP\17161 MP-Final.dwg LAYOUT NAME = LINK BUILDING-LF

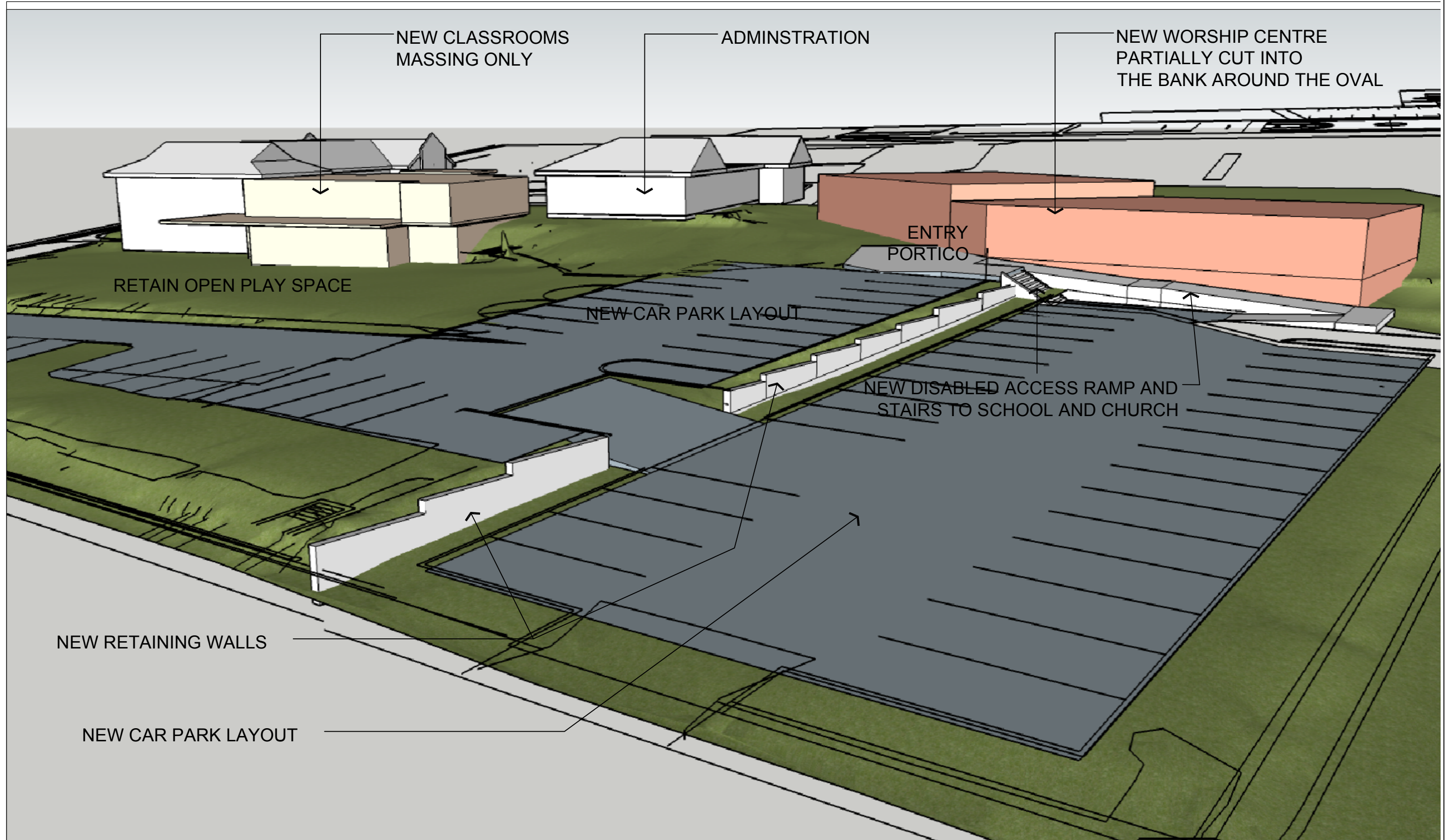


LINK BUILDING YEAR 4 & 5 - FINAL LOWER LEVEL FLOOR PLAN

Project Title
MASTER PLAN STUDY
IMMANUEL GAWLER
LYNDOKH ROAD
EAST GAWLER

Date	DECEMBER 2018	A3
Drawn	PCG	Scale 1:200
Project Number	17161	
Drawing Number	MP-FINAL-04	

PLOT DATE 04/12/18 5:45pm D:\Aplan\17161 Immanuel Gawler MP\17161 MP-Final.dwg LAYOUT NAME = OPTION 3-IMAGE



MASSING MODEL FINAL

Project Title
MASTER PLAN STUDY
IMMANUEL GAWLER
LYNDOKH ROAD
EAST GAWLER

Date	DECEMBER 2018		A3
Drawn	PCG	Scale	NTS
Project Number	17161		
Drawing Number	MP-FINAL-05		

hodgkison
architecture
interiors
www.hodgkison.com.au